CITY OF LAUDERHILL

EXISTING LAND USE MAP SERIES

JUNE 2007

Zone 63

1 inch equals 777.447314

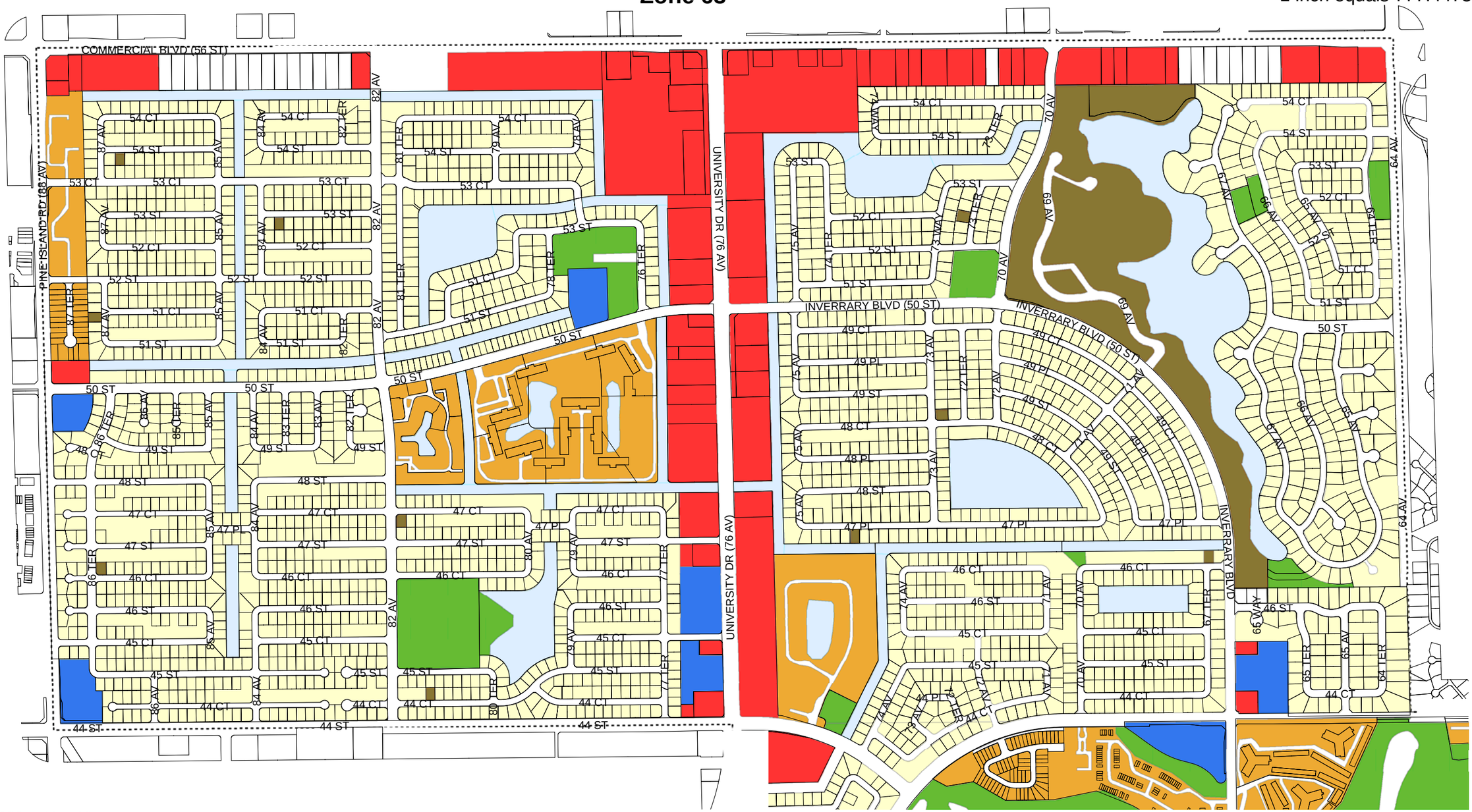

LEGEND

- CITY LIMITS

LAND USE DESIGNATIONS

- COMMERCIAL
- GROUP LIVING QUARTERS
- MULTI-FAMILY RESIDENTIAL (LESS THAN 10 UNITS)
- MULTI-FAMILY RESIDENTIAL (MORE THAN 10 UNITS)
- COMMUNITY FACILITIES
- RECREATION - OPEN SPACE
- SINGLE FAMILY RESIDENTIAL
- VACANT LAND
- WATER BODIES

SOURCE: BROWARD COUNTY PROPERTY APPRAISER'S OFFICE
CITY OF LAUDERHILL PLANNING & ZONING DEPARTMENT

p:/LandUseMaps/ExistingLandUse/ZONE63_SHEET1_6_1_07.mxd

CITY OF LAUDERHILL

EXISTING LAND USE MAP SERIES

JUNE 2007

Zone 65

1 inch equals 800 feet

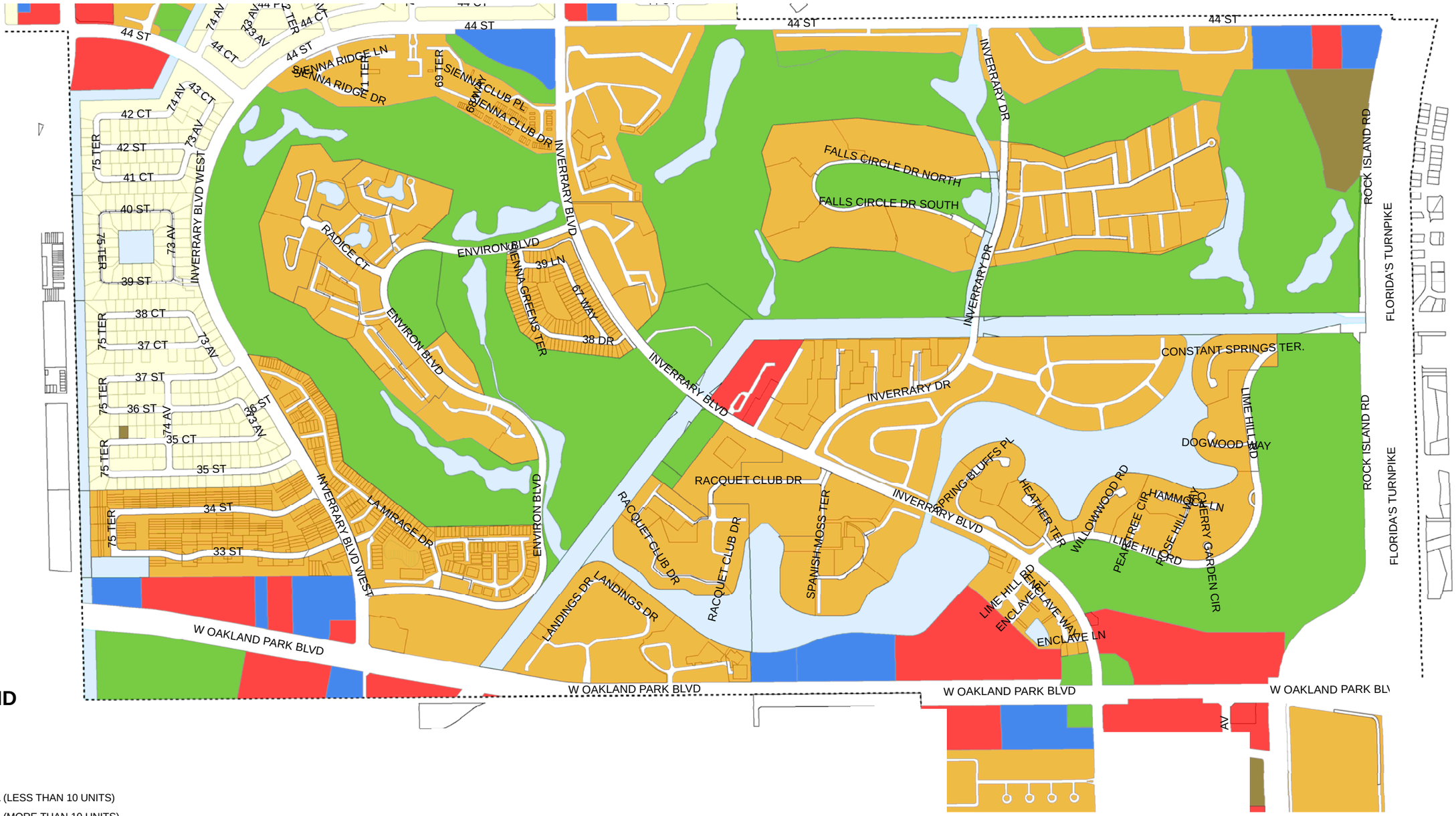

LEGEND

- CITY LIMITS

LAND USE DESIGNATION

- COMMERCIAL
- GROUP LIVING QUARTERS
- MULTI-FAMILY RESIDENTIAL (LESS THAN 10 UNITS)
- MULTI-FAMILY RESIDENTIAL (MORE THAN 10 UNITS)
- COMMUNITY FACILITIES
- RECREATION - OPEN SPACE
- SINGLE FAMILY RESIDENTIAL
- VACANT LAND

SOURCE: BROWARD COUNTY PROPERTY APPRAISER'S OFFICE
CITY OF LAUDERHILL PLANNING & ZONING DEPARTMENT

p:/LandUseMaps/ExistingLandUse/ZONE65_SHEET2_6_1_07.mxd

CITY OF LAUDERHILL
EXISTING LAND USE MAP SERIES
JUNE 2007
Zone 71

1 inch equals 800 feet

LEGEND

LAND USE DESIGNATION

- COMMERCIAL
- GROUP LIVING QUARTERS
- MULTI-FAMILY RESIDENTIAL (LESS THAN 10 UNITS)
- MULTI-FAMILY RESIDENTIAL (MORE THAN 10 UNITS)
- COMMUNITY FACILITIES
- RECREATION - OPEN SPACE
- SINGLE FAMILY RESIDENTIAL
- VACANT LAND

SOURCE: BROWARD COUNTY PROPERTY APPRAISER'S OFFICE
CITY OF LAUDERHILL PLANNING & ZONING DEPARTMENT

p:/LandUseMaps/ExistingLandUse/ZONE71_SHEET3_6_1_07.mxd

CITY OF LAUDERHILL

EXISTING LAND USE MAP SERIES

JUNE 2007

Zone 72

1 inch equals 800 feet

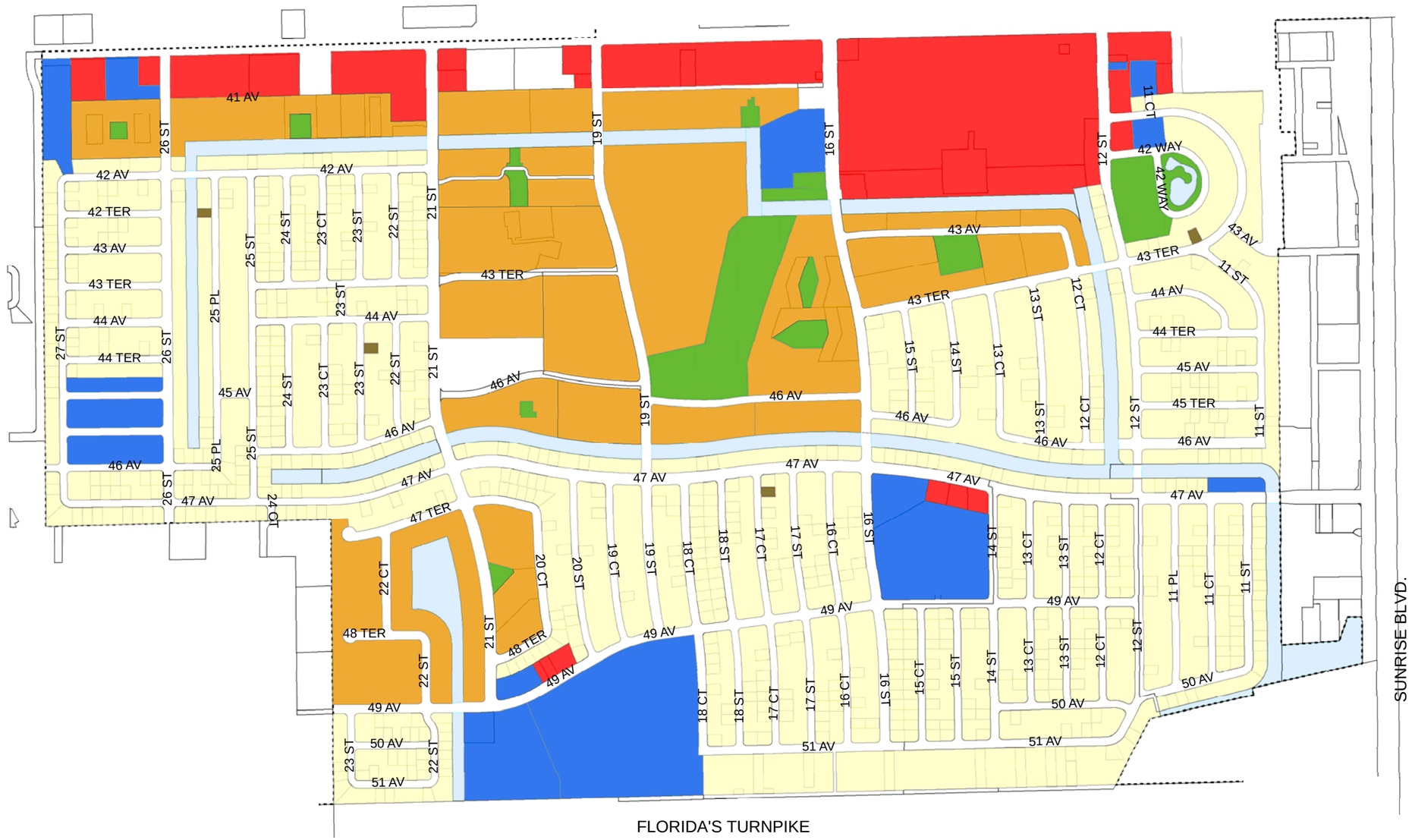

LEGEND

- CITY LIMITS

LAND USE DESIGNATION

- COMMERCIAL
- GROUP LIVING QUARTERS
- MULTI-FAMILY RESIDENTIAL (LESS THAN 10 UNITS)
- MULTI-FAMILY RESIDENTIAL (MORE THAN 10 UNITS)
- COMMUNITY FACILITIES
- RECREATION - OPEN SPACE
- SINGLE FAMILY RESIDENTIAL
- VACANT LAND
- WATER BODIES

SOURCE: BROWARD COUNTY PROPERTY APPRAISER'S OFFICE
CITY OF LAUDERHILL PLANNING & ZONING DEPARTMENT

p:/LandUseMaps/ExistingLandUse/ZONE72_SHEET4_6_1_07.mxd

CITY OF LAUDERHILL

EXISTING LAND USE MAP SERIES

JUNE 2007

Zone 52

1 inch equals 800 feet

LEGEND

- WATER BODIES

LAND USE DESIGNATION

- COMMERCIAL
- GROUP LIVING QUARTERS
- INDUSTRIAL
- MULTI-FAMILY RESIDENTIAL (LESS THAN 10 UNITS)
- MULTI-FAMILY RESIDENTIAL (MORE THAN 10 UNITS)
- COMMUNITY FACILITIES
- RECREATION - OPEN SPACE
- SINGLE FAMILY RESIDENTIAL
- VACANT LAND

SOURCE: BROWARD COUNTY PROPERTY APPRAISER'S OFFICE
CITY OF LAUDERHILL PLANNING & ZONING DEPARTMENT

p:/LandUseMaps/ExistingLandUse/ZONE52_SHEET5_6_1_07.mxd